

# New and extended clearways on Pacific Highway

## Fullers Road, Chatswood to Gore Hill Freeway, Artarmon Project Update – February 2018

The NSW Government is funding this project as part of its \$121 million Clearways Program, which aims to reduce congestion and delays on Sydney's roads.

Roads and Maritime Services invited feedback in June and July 2017 on a proposal to extend the current weekday clearways and introduce new weekend clearways on Pacific Highway between Fullers Road, Chatswood, and Gore Hill Freeway, Artarmon. We have included a map overleaf.

We received comments from 98 people and organisations. 63 people supported the proposal and 35 people raised a number of matters for Roads and Maritime to consider in determining how the proposal should progress. We have summarised the feedback and our responses in a community consultation report, which is available on our website at [rms.nsw.gov.au/clearways](http://rms.nsw.gov.au/clearways).

After considering all responses, we have decided to proceed with the clearway proposal including some alternate business parking arrangements (subject to council approval) shown overleaf.

From **Monday 5 March** the new and extended clearways will be operational in both directions on Pacific Highway from:

- 6am to 7pm on weekdays
- 9am to 6pm on weekends and public holidays.

There will be no changes to existing restrictions outside the new clearway hours.

We thank everyone for considering the proposal and for their feedback.

## What happens next?

The new clearways signs and posts will be installed between **Thursday 22 February** and **Sunday 4 March**. Our working hours will be between **8pm** and **5am** from Monday to Sunday. There will be minimal noise associated with this work.

During the installation work, there will be some temporary traffic changes to ensure the work zone is safe. Lane closures will be in place and may affect travel times. Please keep to speed limits and follow signs and traffic controllers' directions. For the latest traffic updates, you can call 132 701, visit [livetraffic.com](http://livetraffic.com) or download the Live Traffic NSW App.

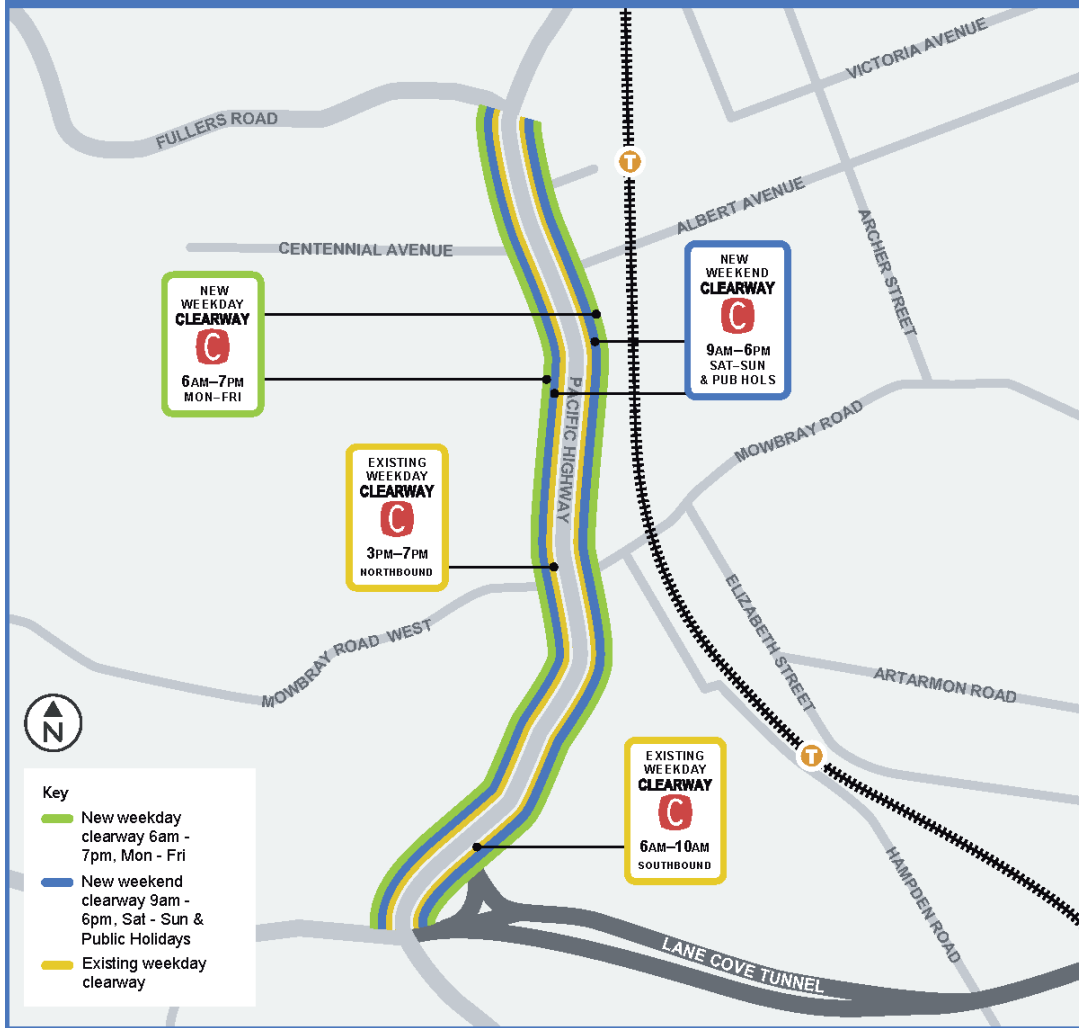
Roads and Maritime will continue to work with Willoughby City Council to implement the proposed timed parking changes on local roads near businesses (subject to council approval).

## What is a clearway?

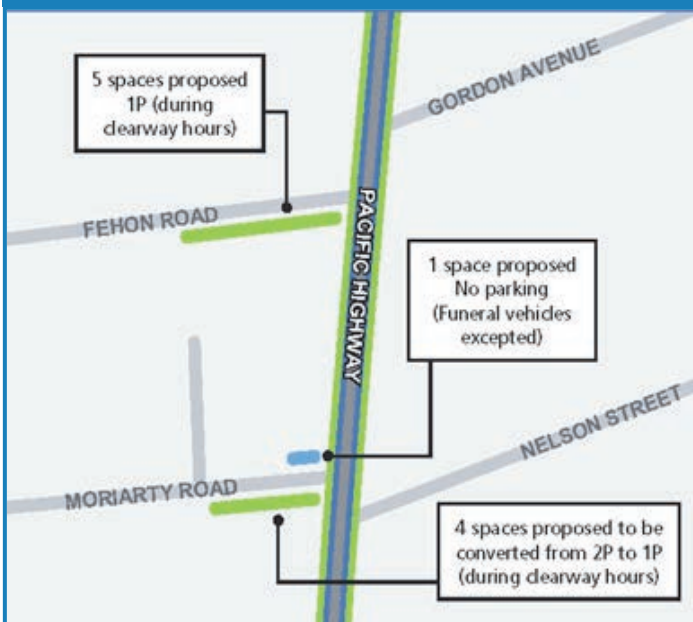
A clearway is a section of road where stopping and parking is not allowed during the times shown on the clearway sign. Clearways are put on key arterial roads where traffic is often heavy and congested. They help keep vehicles moving by making all lanes available to motorists.

The only exception is the stopping of buses and taxis dropping off or picking up passengers as well as emergency vehicles. If you park in a clearway during the clearway hours, you risk being fined and your vehicle can be towed.

## New and extended clearways on Pacific Highway from Chatswood to Artarmon








### Alternate business parking (subject to council approval)



## Contact us

If you have any questions or would like more information on the Pacific Highway clearways please contact our project team:

-  1300 706 232
-  [clearways@rms.nsw.gov.au](mailto:clearways@rms.nsw.gov.au)
-  [rms.nsw.gov.au/clearways](http://rms.nsw.gov.au/clearways)
-  Clearways project team,  
PO Box 973 Parramatta NSW 2124



If you need help understanding this information, please contact the Translating and Interpreting Service on 131 450 and ask them to call us on 1300 706 232.